



Road Book

Organisation : 06.07.04.82.82 06.86.07.06.19 06.79.70.74.14

Dépannage à votre charge: Satillieu BF auto-service : 06.85.08.23.20 Bellia Firminy : 07.62.27.60.60

Garage des cimes à St Bonnet le froid : 06.50.74.33.73

Quelques informations avant de prendre la route

Les routes sur lesquelles nous allons rouler sont, pour certaines, étroites et empruntées par des cyclistes. Se signaler par klaxon.

Un participant veut vous doubler, vous le laissez passer.

Respecter l'environnement des lieux d'arrêt pour pause.

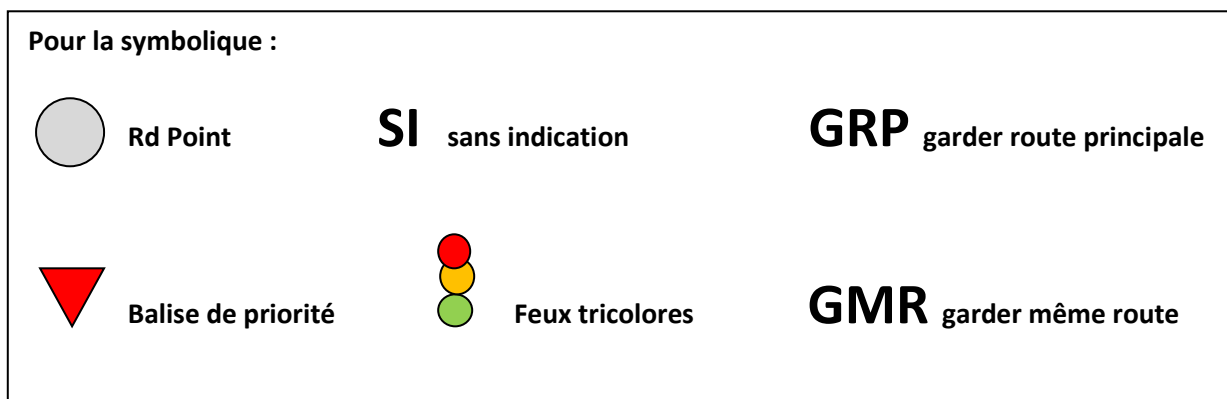
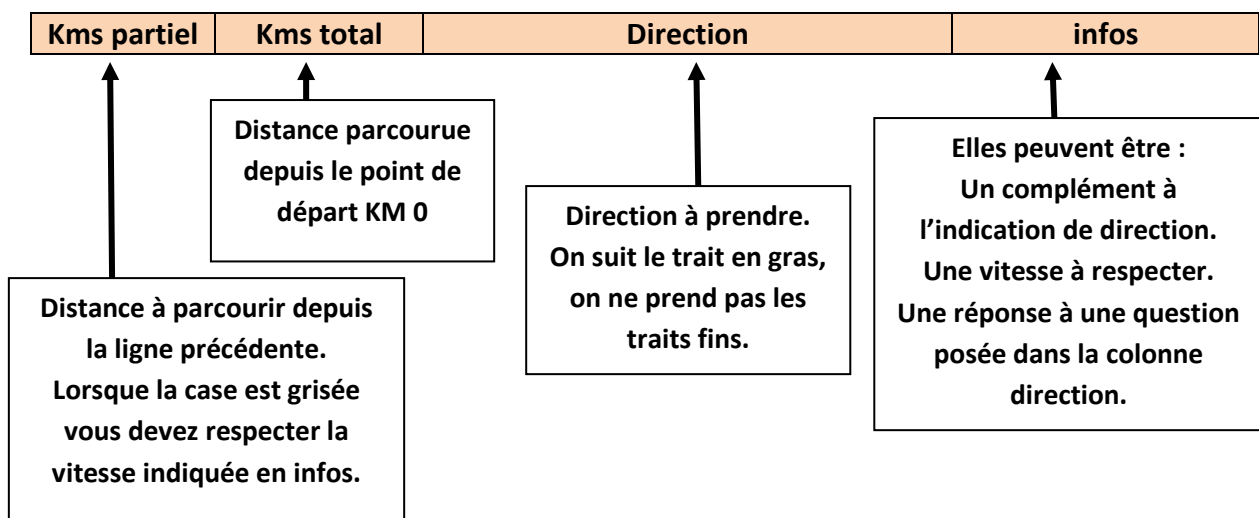
Dans les traversées de villes, villages ou hameaux, respect des riverains.

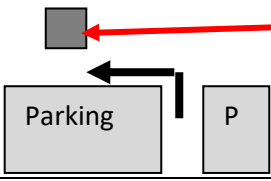


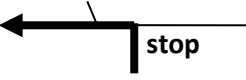


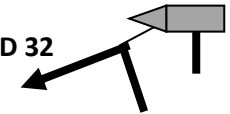

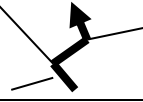
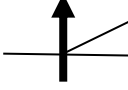
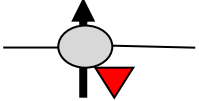
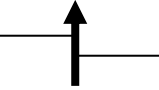
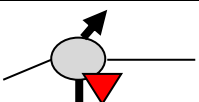


Eviter d'être en zone rouge au compte tours.


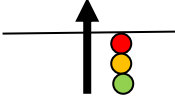
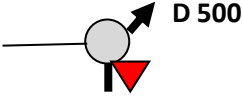
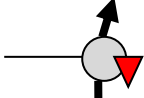



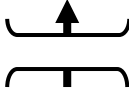
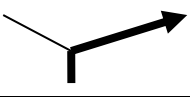

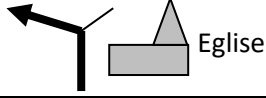
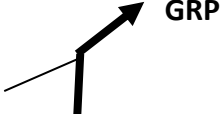
Nous sommes sur route ouverte donc respect du code de la route et surtout prudence !

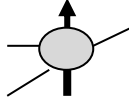
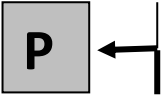
A chaque arrêt dans les zones de regroupement respect des gestes barrières pour covid 19 (sens de circulation, masques et distanciation)

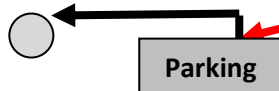
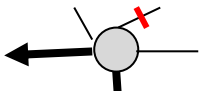

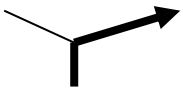




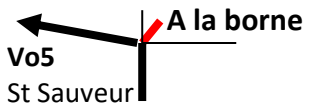
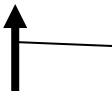
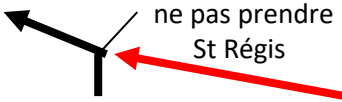
Pour bien lire le road Book :


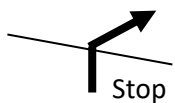

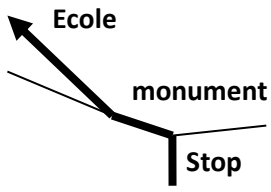
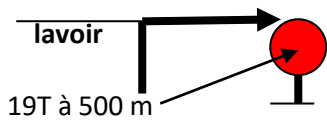


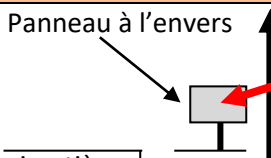
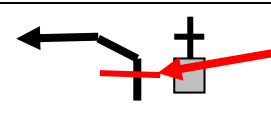
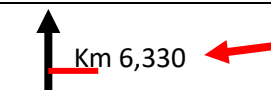
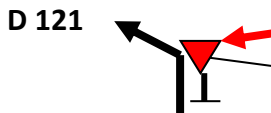
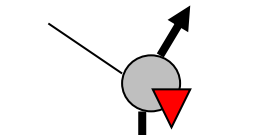
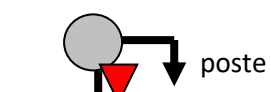



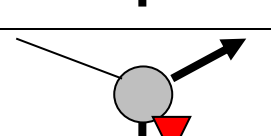
Team des balcons	Road book		St Just St Genest Malifaux
Kms partiel	Kms total	Direction	Infos
0.000	0.000		Compteur à 0 Au poste électrique gris sur la droite
0.225	0.225		
0.275	0.500		
0.145	0.645		
0.195	0.840		Zone étalonnage à 740 m 1 mn d'arrêt maximum
0.740	1.580 0.000		Etalonnage Système à 0 au panneau
	2.157 0.000		panneau indicateur à droite Valeur : 2.157 Kms Remise à 0 pour valider
2.215	2.215		Etalonnage : 2.215 Kms On ne remet pas à 0
0.165	2.380		Prendre D 25 St Victor sur Loire
3.630	6.010		Direction Unieux
2.870	8.880		D 25 Firminy
1.150	10.030		SI
1.485	11.515		D 3 Firminy
2.320	13.830		SI
0.430	14.080		Toutes directions

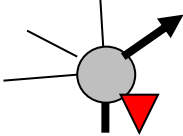

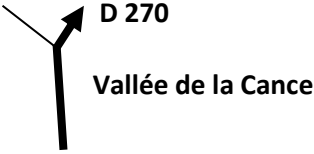




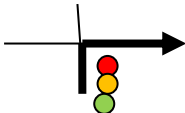
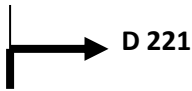

Team des Balcons	Road book		St Just St Genest Malifaux
Kms partiel	Kms total	Direction	Infos
0.190	14.270		Toutes directions
0.470	14.740		Sans indication
0.410	15.150		St Just Malmont
0.810	15.960		SI
4.640	20.600		Ne pas prendre St Just Malmont
1.460	22.060		D 234 St Just Malmont
0.230	22.290		D 234
0.110	22.400		
0.090	22.490		D 234 Jonzieux
2.370	24.860		D 10 A Jonzieux
2.530	27.390		D 10 St Genest Malifaux
		Question N°1	
2.170	29.560		!!! La D 10 devient D 72 Puis D 22 jusqu'à St Genest Malifaux

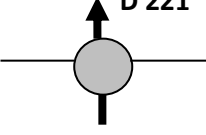
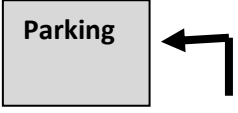
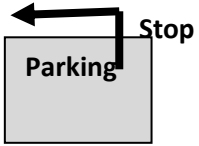

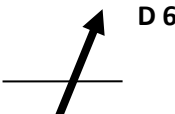
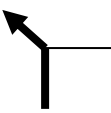


Team des Balcons	Road book		St Just St Genest Malifaux
Kms partiel	Kms total	Direction	Infos
		Question N°2	
5.320	34.880	St Genest Malifaux	
0.790	35.670		
0.070	35.740		Rentrer sur le parking Fin de secteur 1
		10 minutes de pause pour un café	Respectez bien votre heure de départ notée sur la feuille annexe au road book



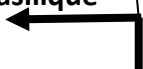

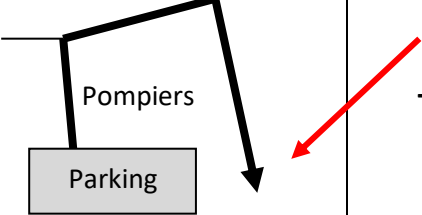
Team des balcons	Road book		St Genest Malifaux Burdignes
Kms partiel	Kms total	Direction	Infos
0.000	0.000		Respectez une moyenne de 30 Kms / h
0.060	0.060		Prendre la 3 ème sortie
0.280	0.340		!!! D 501
0.060	0.400		!!! D 22 Le Bessat
0.510	0.910		Respectez une moyenne de 65 Kms / h
0.290	1.200		GMR
2,xxx	3,xxx	Question N°3	
2,xxx	6,xxx		Question N°4
	6.600		St Régis du coin
x,xxx	x,xxx	Question N°5	
1.800	8.400		Respectez une moyenne 40 Kms / h
1.470	9.870		
x,x	10.xxx		Question N°6

Team des Balcons	Road book		St Genest Malifaux Burdignes
Kms partiel	Kms total	Direction	Infos
		GMR	!!! Route par endroit en mauvais état
4.430	14.300		
4.480	18.780	St Sauveur en rue	
1.030	19.810		D 22 Burdignes
0.300	20.110	St Sauveur en rue	
x,xxx	x,xxx	Question N°7	
1.960	22.070		Ne pas prendre Pouteyte
x,xxx	x,xxx	GMR	Jusqu'à Burdignes
6.430	28.500	Burdignes	
0.320	28.820		
0.120	28.940		Route étroite dans les maisons
x,xxx	x,xxx	Question N°8	
0.310	29.250	Devant le cimetière	Fin de secteur 2





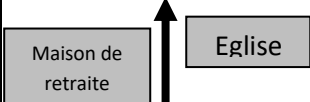
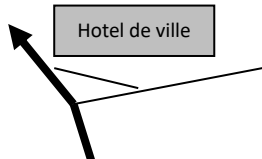


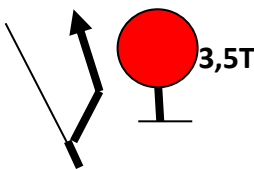
Team des balcons	Road book		Burdignes Ardoix/ Lalouvesc
Kms partiel	Kms total	Direction	Infos
0.000	0.000	Panneau à l'envers  cimetière	Compteur à 0 Respectez une moyenne de 43 Kms/h
2,xxx	2.xxx		Question N°9
3.xxx	5.540	<div style="border: 1px solid red; padding: 2px; display: inline-block;">Toissieu</div>	Respectez une moyenne de 30 Kms/h
0.790	6.330	 Km 6,330	Respectez une moyenne de 44 Kms/h
1,xxx	8,xxx	D 121 	Question N°10
4.xxx	12.570	<div style="border: 1px solid red; padding: 2px; display: inline-block;">Annonay</div>	
0.690	13.260		Lamastre
0.171	13.430		Lamastre
0.690	14.120		Toutes directions
0.140	14.260		Lamastre
0.190	14.450		Centre ville
0.080	14.530		A7 Davezieux

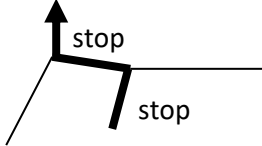
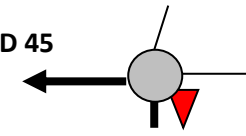



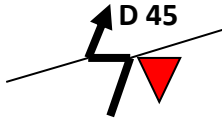


Team des balcons	Road book		Burdignes Ardoix/ Lalouvesc
Kms partiel	Kms total	Direction	Infos
0.260	14.790		SI
0.530	15.320		D 371
1.160	16.480		!!! Attention route étroite nombreux cyclistes Klaxon !
		GRP	
2.720	19.200		Panneau 12 T
3.590	22.790		Ne pas prendre Vernosc
8.540	31.330		Sarras
1.240	32.570		
0.610	33.180		D 6 Satillieu
0.240	33.420		Satillieu
		GRP	D 221
5.960	39.380		Garder D 221



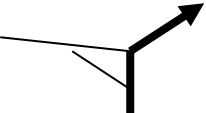

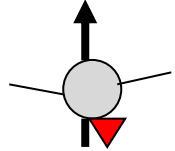
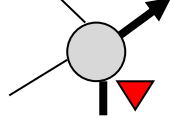
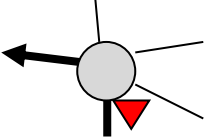
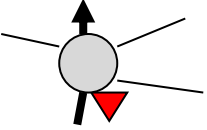
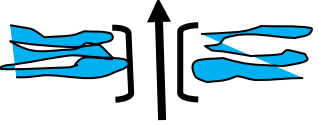
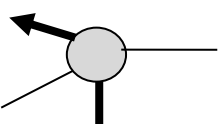
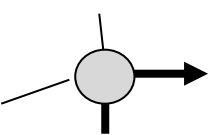
Team des balcons	Road book		Burdignes Ardoix/ Lalouvesc
Kms partiel	Kms total	Direction	Infos
0.480	39.860		Satillieu
0.190	40.050		Pause 10 mn Toilettes
0.000	0.000		On remet le compteur à 0
4.280	4.280		Satillieu Lalouvesc
1.850	6.130		
		Traverser St Romain d'Ay	En gardant axe principal
3.780	9.910		D 578 A Lalouvesc
0.340	10.250	Satillieu	
		Traverser Satillieu en restant sur axe principal	D 578 A
		après l'hôtel « Best Western » La Gentilhommiere	
2.440	12.690		D 236 Col du Marchand
3.550	16.240		Ne pas prendre « le mourier »




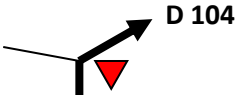

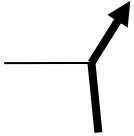



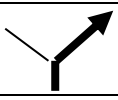



Team des balcons	Road book		Burdignes Lalouvesc
Kms partiel	Kms total	Direction	Infos
3.770	20.010	col du marchand 	D 532 Lalouvesc
		Question N°11	
1.970	21.980		D 532 Lalouvesc
		Question N°12	
2.680	24.660	basilique 	Prendre Centre d'animation
0.230	24.890	 Parking	Garez-vous en bout du parking
			Hôtel Restaurant Les voyageurs Tél : 04.75.67.83.40
<h1>Bon Appétit</h1>			



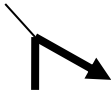
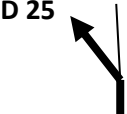
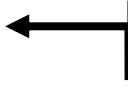

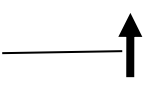
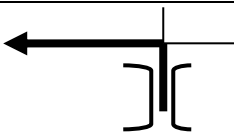

Team des balcons	Road book		Lalouvesc
Kms partiel	Kms total	Direction	Infos
0.000	0.000		Compteur à 0 Respectez une moyenne de 41 Kms/h
0.450	0.450		D 214
2.550	3.000		Ne pas prendre « les grands »
3.300	6.300		Ne pas prendre « le buisson »
0.270	6.570		
2.590	9.160		D 228 St Pierre sur Doux
1.400	10.560	!!! Passage étroit	
9.020	19.580		D 532 St Bonnet le froid
2.840	22.420		Le Puy
0.500	22.920	<div style="border: 2px solid red; padding: 2px; display: inline-block;">St Bonnet le Froid</div>	
0.520	23.440		St Julien Molhesabate
5.130	28.570		D 18 St Julien Molhesabate
4.080	32.650	<div style="border: 2px solid red; padding: 2px; display: inline-block;">St Julien Molhesabate</div>	
0.330	32.980		D 18 Dunières

Team des balcons	Road book		Lalouvesc
Kms partiel	Kms total	Direction	Infos
0.340	33.320	St Julien Mothesabate	Garder D18
2.690	36.010		Riotord
5.420	41.430		Garder D 18
1.920	43.350	Riotord	
0.200	43.550		Ne pas prendre voie verte
0.200	43.750		
			
0.290	44.040		Montfaucon
0.050	44.090		Montfaucon
0.060	44.150		D 501 Dunières
0.250	44.400		!!! ne pas rater Montée du collet
		GMR	

Team des balcons	Road book		Lalouvesc
Kms partiel	Kms total	Direction	Infos
4.690	49.090		En travaux
2.980	52.070		Lichemialle
2.700	54.770	Lichemialle	
0.200	54.970		St Pal de Mons
1.000	55.970		D 45 St Didier
		Garder RP D 45	Jusqu'à St Didier
6.080	62.050	St Didier en Velay	
0.250	62.300	Parking en face des tennis	Pause 10 mn
0.000	0.000		Compteur à 0 Sortie parking
0.710	0.710		Le Crouzet Pont Salomon
0.830	1.540	St Didier en Velay	
2.040	3.580	Le Crouzet	
2.920	6.500		Pont Salomon
0.05	6.550	Pont Salomon	
0.140	6.690		

Team des balcons	Road book		Lalouvesc
Kms partiel	Kms total	Direction	Infos
0.050	6.740	D 45 	Aurec
0.270	7.010		
1.670	8.680		D 45 Aurec
4.620	13.300		
0.030	13.330		SI
0.530	13.860		D 45 Unieux
0.490	14.350		D 46 Bas en Basset
0.270	14.620		D 46 Malvalette
			
0.530	15.150		D 46 Bas en Basset
0.840	15.990		Collège public Beauvoir Mons
		GRP	

Team des balcons	Road book		Lalouvesc
Kms partiel	Kms total	Direction	Infos
3.320	19.310		
0.600	19.910		
0.060	19.970		
0.060	20.030		
0.270	20.300		
0.280	20.580	St Maurice en Gourgois	
0.390	20.970		D3 Unieux
0.340	21.310		Garder D3
0.490	21.800	St Maurice en Gourgois	
1.670	23.470		Le Chazelet
0.950	24.420		Ne pas prendre « la goutte »
1.100	25.520		Chambles
0.690	26.210		Chambles
0.490	26.700		GRP
1.460	28.160		Ne pas prendre « chemin de Peybert »

Team des balcons	Road book		Lalouvesc
Kms partiel	Kms total	Direction	Infos
0.670	28.830		
0.410	29.240		D 108 St Just St Rambert
		Question N°13	
4.070	33.310		Barrage de Grangent
3.050	36.360	D 25 	St Just Sur loire
		Question N°14	
2.165	38.525	<div style="border: 1px solid red; padding: 2px; display: inline-block;">St Just St Rambert</div>	
0.735	39.260		ZI La Verrerie
0.190	39.450		Complexe sportif des Muriers
0.420	39.870		Ne pas prendre Complexe sportif
0.135	40.005		Base de loisirs
0.245	40.250		Se garer sur le parking Comme pour le départ
<i>Merci de votre participation</i>			

